



Peak with a View

Every Wednesday (10 July - 4 September 2019)

Pirchkogel (2828m), a scenic vantage peak offering uninterrupted 360-degree views. From Kühtai you walk towards the picture-book Schwarzmoos mountain lakes: one of the scenic lakes - Gossenköllesee - was declared a Nature Preserve focusing on high Alpine research by the UNESCO already in 1977. Rare species of diatoms were found here. A breathtaking panorama is waiting for you on top of the peak - Acherkogel, Tschirgant and Zugspitze mountain massifs are only a stone's throw away. Across the ridge and Feldringböden meadows you walk down to Marlstein. The picture-book pasturelands with their botanical variety show us many interesting survival strategies of plants in high Alpine regions.



CATEGORY	intermediate hike (time: 5.5 hrs, 1800 m↓1250 m)
START/ROUTE	Oetz - bus to Kühtai - Pirchkogel - Ochsegarten - bus to Oetz
MEET HERE	8.10 am, Ötztal Tourismus-Information Oetz Oetz-municipal office; Oetz-central car park
EQUIPMENT	hiking boots, rainwear, food and drink
RETURN	approx. 5.00 pm
FEE	adults € 7.00/children € 5.00 <u>free</u> for guests staying at Nature Park and Ötztal Premium Card Partner Hotels
EXTRA FEE	bus Oetz - Kühtai (return ride), check bus rates <u>free</u> for Ötztal Premium Card and Ötztal Card holders
REST STOP	Gasthaus Marlstein or Feldring Alm
GUIDE	certified nature park hiking guide
BOOKING	Ötztal Tourismus-Information Oetz, T +43 (0)57200 500, at all Ötztal Information Offices or in your accommodation by <u>Tuesday 6.00 pm</u>




ORGANIZED BY

Naturpark Ötztal · Oberlängenfeld 142 · A-6444 Längenfeld
T +43 (0) 5253 20201 · info@naturpark-oetztal.at · www.naturpark-oetztal.at



PEAK WITH A VIEW


Höhenmeter bergauf
800 m


Höchster Punkt
2828 m


Streckenlänge
11 km


Gehzeit / Gesamt
5:30 h

